

# Table of Contents

Attribute icons .....

2




**This page is not fully translated, yet. Please help completing the translation.**  
(remove this paragraph once the translation is finished)

## Attribute icons














This page provides an overview about all attribute icons used in c:geo. The attribute icons are used by a cache owner to describe the attributes of a cache and are shown on the [cache details](#) page.

























You can click on the attribute section in the cache details to view a textual description instead of the icons.

Most of the icons can be negated if they are strike through like this:  (e.g. "Available 24/7" would be negated to "Not available 24/7").



















Not all attributes are available on all geocaching services.









| Icon  | Description   |
|---|---|
|   | The geocache is located in an abandoned building              |
|  | Aircraft needed   |
|  | Available at all seasons                                      |
|  | Mathematical tasks need to be solved                          |
|  | Ask the owner for information                                 |
|  | This is an audio cache  |
|  | Available 24/7 (at all times)                                 |
|  | Bicycles are allowed  |
|  | You might need a boat for this cache                          |
|  | Birds might be breeding near the cache                        |
|  | You have to bring your own pen, as there is none in the cache |
|  | Campfires are allowed   |
|  | Camping is allowed  |

| Icon  | Description  |
|---|--|
|    | The geocache is located in a cave  |
|    | The geocache is located in the vicinity of a cliff                               |
|    | Climbing will be required for this geocache                                      |
|    | You will need a compass for this geocache  |
|    | Animals might be present in vicinity of the geocache                             |
|    | The geocache is located in a dangerous area                                      |
|    | Dangerous animals might be present in vicinity of the geocache                   |
|    | This geocache is available at day time   |
|    | Dogs are allowed   |
|    | The geocache will require easy climbing  |
|  | An entrance fee is required to find this geocache                                |
|  | A puzzle or some other quests needs to solved in the field                       |
|  | This geocache currently needs owner maintenance as reported by another geocacher |
|  | A flashlight is required   |
|  | Food is available nearby   |
|  | The cache is located on private grounds  |
|  | Fuel ist available nearby  |
|  | This cache is a Geohotel   |
|  | This cache is part of a Geotour  |
|  | Long hike (>10km) required   |
|  | Medium hike (<10km) required   |
|  | Short hike (<1km) required   |

| Icon  | Description  |
|---|--|
|    | The cache requires relevant hiking   |
|    | The cache is in a mountain area  |
|    | A historic site is nearby  |
|    | Horses/Riding is allowed   |
|    | The cache is located in a hunting area   |
|    | The cache is located under or in water   |
|    | The cache is located inside a building   |
|    | The cache requires investigation or preparation                                  |
|    | Jeeps/4WD allowed  |
|    | The cache is suitable for kids   |
|  | The cache is part of a Lost&Found adventure                                      |
|  | This cache is a letterbox  |
|  | This cache has an electronic logbook (you will only find a link to it)           |
|  | The cache involves magnetic components or a magnet is required to find the cache |
|  | The cache is located in a mine   |
|  | Motorcycles are allowed  |
|  | This is moving cache   |
|  | The cache is located in a natural environment                                    |
|  | This cache is recommended to be done at night time                               |
|  | This is a night cache  |
|  | A GPS device is not required to find this cache                                  |
|  | This cache is only available on Opencaching                                      |

| Icon  | Description   |
|---|---|
|    | This is an offset/multi cache                         |
|    | Finding this cache needs (less than) one hour         |
|    | Overnight stay required                               |
|    | Car parking is available                              |
|    | You can park your car next to the cache (Park & Grab) |
|    | This is a partnership cache                           |
|    | This cache can be done by pedestrians only            |
|    | Phone available nearby                                |
|    | Picnic tables nearby                                  |
|   | The cache is nearby a point of interest               |
|  | Poisonous plants nearby the cache                     |
|  | Public transport available                            |
|  | Solving a puzzle is require to find the cache         |
|  | Quads/ATV allowed                                     |
|  | This is a quick to find cache                         |
|  | Railway available                                     |
|  | Aid climbing required                                 |
|  | Restrooms available                                   |
|  | Mobile homes allowed                                  |
|  | Special tools required                                |
|  | This is a Safari cache (Opencaching)                  |
|  | Scenic view nearby                                    |

| Icon  | Description                            |
|---|--|
|    | Scuba gear required                    |
|    | Access to cache might depend on season |
|    | Shovel required                        |
|    | Skiing requires/allowed                |
|    | Specific access times apply            |
|    | Cache is snow proof                    |
|    | Snow mobiles allowed                   |
|    | Snow shoes required                    |
|    | Cache only available at specific times |
|    | Stealth required                       |
|  | Cache is stroller accessible           |
|  | Cache has an electronic marker         |
|  | Swamp nearby                           |
|  | Swimming required                      |
|  | Syringe                                |
|  | Cache requires teamwork                |
|  | Thorns nearby                          |
|  | Ticks nearby                           |
|  | Cache might depend on tide             |
|  | Touristic cache                        |
|  | Cache requires tree climbing           |
|  | Unknown attribute                      |

| Icon  | Description                      |
|---|----------------------------------|
|  | USB cache                        |
|  | UV light required                |
|  | Cache might require wading       |
|  | Drinking water available         |
|  | Webcam nearby the cache          |
|  | WheriGo cache                    |
|  | Cache available in winter time   |
|  | Cache includes a wireless beacon |