

# Table of Contents

Navigation methods/tools .....

2









# Navigation methods/tools

When invoking a navigation towards coordinates the following menu will be shown to select an appropriate navigation method/tool.



PICTURE

The following table provides an overview of the different methods/tools supported. Some items are only shown if the corresponding tool is installed. You can customize the items shown in this menu in the [settings](#).

Name	Description
Compass	Starts the c:geo built-in <a href="#">compass</a> .
Radar	Starts apps supporting a radar functionality, such as <a href="#">GPS Status &amp; Toolbox</a> . A radar is similar to a compass but showing your position in the center and the target position in relation to this.
Map	Opens the c:geo <a href="#">map</a>
Static Maps	Opens the <a href="#">static maps</a> previously downloaded
Download Static Maps	This option is available only in case <a href="#">static maps</a> have not yet been downloaded and will try to download the static maps.
Locus	Starts <a href="#">Locus</a> to display the coordinates on the map.
Rmaps	Starts  <b>Fix Me!</b> <b>App seems to be depracted</b>
Navigation (Driving)	Starting <a href="#">Google Maps</a> turn-by-turn navigation using the preferences for a car route.
Navigation (Bike)	Starting <a href="#">Google Maps</a> routing turn-by-turn navigation the preferences for a bike route.
Navigation (Walking)	Starting <a href="#">Google Maps</a> routing turn-by-turn navigation the preferences for a walk route.
Navigation (Transit)	Starting <a href="#">Google Maps</a> routing turn-by-turn navigation the preferences for a route with transit providers.
Street View	Start <a href="#">Google Street View</a> on the coordinates.
OruxMaps (Online)	Start  <b>Fix Me!</b> using online turn-by-turn navigation.
OruxMaps (Offline)	Start  <b>Fix Me!</b> using offline turn-by-turn navigation.
Navigon	Start turn-by-turn navigation using the Navigon app.
Syctic (Walking)	Start  <b>Fix Me!</b> turn-by-turn navigation using preferences for a walk route.
Syctic (Driving)	Start  <b>Fix Me!</b> turn-by-turn navigation using preferences for a car route.
OsmAnd	Start  <b>Fix Me!</b> toffline urn-by-turn navigation.
Google Maps Directions	Opens Google Maps to show a list of driving directions from your current position to the coordinates.
WhereYouGo	This item is only available for Whereigo caches and will open <a href="#">WhereYouGo</a> to download the needed cartridge and further navigate through the stages of the cache.
Pebble	Start compass on your pebble device  <b>Fix Me!</b>
Maps.me	Start turn-by-turn navigation using the maps.me app.  <b>Fix Me!</b>

Name	Description
Other external apps	This invokes other apps not dedicatedly supported by c:geo. Using this option will usually open an app selection dialog on your device presenting all apps capable of digesting links containing coordinates.