

Table of Contents

Navigation methods/tools

2









Navigation methods/tools


When invoking a navigation towards coordinates the following menu will be shown to select an appropriate navigation method/tool.



PICTURE

The following table provides an overview of the different methods/tools supported. Some items are only shown if the corresponding tool is installed. You can customize the items shown in this menu in the [settings](#).

| Name | Description |
|------------------------|---|
| Compass | Starts the c:geo built-in compass . |
| Radar | Starts apps supporting a radar functionality, such as GPS Status & Toolbox . A radar is similar to a compass but showing your position in the center and the target position in relation to this. |
| Map | Opens the c:geo map |
| Static Maps | Opens the static maps previously downloaded  LINK TO STATIC MAPS DESCRIPTION |
| Download Static Maps | This option is available only in case static maps have not yet been downloaded and will try to download the static maps. |
| Locus | Starts Locus to display the coordinates on the map. |
| Rmaps | Starts  |
| Navigation (Driving) | Starting Google Maps turn-by-turn navigation using the preferences for a car route. |
| Navigation (Bike) | Starting Google Maps routing turn-by-turn navigation the preferences for a bike route. |
| Navigation (Walking) | Starting Google Maps routing turn-by-turn navigation the preferences for a walk route. |
| Navigation (Transit) | Starting Google Maps routing turn-by-turn navigation the preferences for a route with transit providers. |
| Street View | Start Google Street View for the coordinates. |
| OruxMaps (Online) | Start  using online turn-by-turn navigation. |
| OruxMaps (Offline) | Start  using offline turn-by-turn navigation. |
| Navigon | Start turn-by-turn navigation using the Navigon app. |
| Syctic (Walking) | Start  turn-by-turn navigation using preferences for a walk route. |
| Syctic (Driving) | Start  turn-by-turn navigation using preferences for a car route. |
| OsmAnd | Start  toffline urn-by-turn navigation. |
| Google Maps Directions | Opens Google Maps to show a list of driving directions from your current position to the coordinates. |
| WhereYouGo | This item is only available for Whereigo caches and will open WhereYouGo to download the needed cartridge and further navigate through the stages of the cache. |
| Pebble | Start compass on your pebble device  |

| Name | Description |
|---------------------|--|
| Maps.me | Start turn-by-turn navigation using the maps.me app.  |
| Other external apps | This invokes other apps not dedicatedly supported by c:geo. Using this option will usually open an app selection dialog on your device presenting all apps capable of digesting links containing coordinates. |