

# Table of Contents






**Utility programs** ..... 2

# Utility programs



This function will open a screen showing apps, which might either work in conjunction with c:geo or can be used to enhance some features in c:geo. You can click on each tool to open a web page with more information and/or download possibility.

| Logo  | Name                                       | Description   |
|---|--|---|
|    | <a href="#">Send to c:geo</a>              | Send to c:geo is a browser extension for your PC. When browsing geocaching.com, you can send caches to your smartphone with the click of a button directly inside your browser.   |
|    | <a href="#">c:geo contacts plugin</a>      | Enables you to open a contact card (of your address book) directly from a <a href="#">log entry</a> , so you can more easily ask friends for help.  |
|   | <a href="#">Brouter Offline Navigation</a> | BRouter provides offline routing. If it is installed and has the necessary files downloaded, c:geo will automatically show a route to the cache on the normal internal <a href="#">map</a> . A quick guide of how brouter works together with c:geo can be found <a href="#">here</a> |
|  | <a href="#">Pocket Query Creator</a>       | Allows easy creation (and download) of Pocket Queries centered on your current position or a point selected from a map. Requires a geocaching.com premium membership.   |
|  | <a href="#">Google Translator</a>          | If you download translation packages in the Google Translator app, then you can easily translate cache descriptions and log entries in c:geo by a long click on the text (even without an internet connection).   |
|  | <a href="#">WhereYouGo</a>                 | WhereYouGo allows playing and searching geocaches of the type Wherigo. c:geo can automatically <a href="#">trigger the download of cartridges</a> within this app.  |
|  | <a href="#">GPS Status &amp; Toolbox</a>   | You can use the radar in this application in conjunction with c:geo. It also offers a lot of other GPS-related information.   |

| Logo  | Name                   | Description   |
|---|------------------------|---|
|  | <p>Bluetooth GPS</p>   | <p>Allows to use an external GPS receiver to get more precise location data, and you can spare battery of your device.</p> <p> Please note, that you have to disable the usage of Google Play Services in <a href="#">c:geo settings</a> to use a Bluetooth GPS.</p> |
|  | <p>GPS Locker</p>      | <p>GPS Locker keeps GPS signal active when switching between applications and when your device's screen is off.</p>   |
|  | <p>Barcode Scanner</p> | <p>There are Greasemonkey scripts and websites which enable display of geo codes as bar codes. With this app, c:geo can read such geocodes directly from the screen of your computer.</p>   |
|  | <p>Locus</p>           | <p>Outdoor navigation app for your phone or tablet. View topographic maps offline, track your route, hunt geocaches, use a voice guide and do even more.</p>  |