















# Table of Contents

Geocache Type Icons in c:geo .....

2

# Geocache Type Icons in c:geo

c:geo uses dedicated icons for the different types of Geocaches available. The following table provides an overview of the used icons, the corresponding cache type and a basic description of the characteristic features of this cache type.

Icon	Cache Type	Basic description
	Traditional Cache	This is the oldest type of geocaches. The geocache can be found at the given coordinates.
	Multi Cache	A multi cache uses at least two locations. The geocache itself is located at the final location, but you need to visit several locations (and possibly solve questions/riddles at each stage to find out the final location).
	Earth Cache	The location of an earth cache is a location of special geological interest. The aim of these geocaches is to educate the geocachers about the geology of the earth. At the location questions need to be answered to be able to log the geocache. There is no physical geocache at the location. More information can be found at <a href="https://earthcache.org">Earthcache.org</a> .
	Mystery Cache	
	Wherigo Cache	
	Virtual Cache	
	Letterbox Hybrid Cache	
	Webcam Cache	
	Event Cache	
	Mega Event Cache	
	Giga Event Cache	
	CITO Event Cache	
	Project APE Cache	
	Unknown Cache Type	