

Table of Contents


Attribut-Symbole 2



Diese Seite wurde noch nicht vollständig übersetzt. Bitte helfen Sie bei der Übersetzung.
(diesen Absatz entfernen, wenn die Übersetzung abgeschlossen wurde)

Attribut-Symbole













Diese Seite enthält eine Übersicht aller verfügbaren Attribut-Symbole, die in c:geo genutzt werden. Die Attribute werden vom Cache-Besitzer ausgewählt um die Eigenschaften des Caches zu beschreiben und werden in den [Cache-Details](#) angezeigt.



































Du kannst auf den Bereich Attribute in den Cache-Detail klicken um statt den Symbolen eine Textbeschreibung zu sehen.























Die meisten Symbole können durch Durchstreichen  negiert werden (z.B. "Rund um die Uhr verfügbar" wird zu "Nicht rund um die Uhr verfügbar").

Nicht alle Attribute werden von allen Geocaching-Diensten unterstützt.










| Symbol | Beschreibung |
|---|---|
|  | The geocache is located in an abandoned building |
|  | Aircraft needed |
|  | Available at all seasons |
|  | Mathematical tasks need to be solved |
|  | Ask the owner for information |
|  | This is an audio cache |
|  | Available 24/7 (at all times) |
|  | Bicycles are allowed |
|  | You might need a boat for this cache |
|  | Birds might be breeding near the cache |
|  | You have to bring your own pen, as there is none in the cache |
|  | Campfires are allowed |

| Symbol | Beschreibung |
|---|--|
|  | Camping is allowed |
|  | The geocache is located in a cave |
|  | The geocache is located in the vicinity of a cliff |
|  | Climbing will be required for this geocache |
|  | You will need a compass for this geocache |
|  | Animals might be present in vicinity of the geocache |
|  | The geocache is located in a dangerous area |
|  | Dangerous animals might be present in vicinity of the geocache |
|  | This geocache is available at day time |
|  | Dogs are allowed |
|  | The geocache will require easy climbing |
|  | An entrance fee is required to find this geocache |
|  | A puzzle or some other quests needs to solved in the field |
|  | This geocache currently needs owner maintenance as reported by another geocacher |
|  | A flashlight is required |
|  | Food is available nearby |
|  | The cache is located on private grounds |
|  | Fuel ist available nearby |
|  | This cache is a Geohotel |
|  | This cache is part of a Geotour |
|  | Long hike (>10km) required |
|  | Medium hike (<10km) required |

| Symbol | Beschreibung |
|---|--|
|  | Short hike (<1km) required |
|  | The cache requires relevant hiking |
|  | The cache is in a mountain area |
|  | A historic site is nearby |
|  | Horses/Riding is allowed |
|  | The cache is located in a hunting area |
|  | The cache is located under or in water |
|  | The cache is located inside a building |
|  | The cache requires investigation or preparation |
|  | Jeeps/4WD allowed |
|  | The cache is suitable for kids |
|  | The cache is part of a Lost&Found adventure |
|  | This cache is a letterbox |
|  | This cache has an electronic logbook (you will only find a link to it) |
|  | The cache involves magnetic components or a magnet is required to find the cache |
|  | The cache is located in a mine |
|  | Motorcycles are allowed |
|  | This is moving cache |
|  | The cache is located in a natural environment |
|  | This cache is recommended to be done at night time |
|  | This is a night cache |
|  | A GPS device is not required to find this cache |

| Symbol | Beschreibung |
|---|---|
|  | This cache is only available on Opencaching |
|  | This is an offset/multi cache |
|  | Finding this cache needs (less than) one hour |
|  | Overnight stay required |
|  | Car parking is available |
|  | You can park your car next to the cache (Park & Grab) |
|  | This is a partnership cache |
|  | This cache can be done by pedestrians only |
|  | Phone available nearby |
|  | Picnic tables nearby |
|  | The cache is nearby a point of interest |
|  | Poisonous plants nearby the cache |
|  | Public transport available |
|  | Solving a puzzle is require to find the cache |
|  | Quads/ATV allowed |
|  | This is a quick to find cache |
|  | Railway available |
|  | Aid climbing required |
|  | Restrooms available |
|  | Mobile homes allowed |
|  | Special tools required |
|  | This is a Safari cache (Opencaching) |

| Symbol | Beschreibung |
|---|--|
|  | Scenic view nearby |
|  | Scuba gear required |
|  | Access to cache might depend on season |
|  | Shovel required |
|  | Skiing requires/allowed |
|  | Specific access times apply |
|  | Cache is snow proof |
|  | Snow mobiles allowed |
|  | Snow shoes required |
|  | Cache only available at specific times |
|  | Stealth required |
|  | Cache is stroller accessible |
|  | Cache has an electronic marker |
|  | Swamp nearby |
|  | Swimming required |
|  | Syringe |
|  | Cache requires teamwork |
|  | Thorns nearby |
|  | Ticks nearby |
|  | Cache might depend on tide |
|  | Touristic cache |
|  | Cache requires tree climbing |

| Symbol | Beschreibung |
|---|----------------------------------|
|  | Unknown attribute |
|  | USB cache |
|  | UV light required |
|  | Cache might require wading |
|  | Drinking water available |
|  | Webcam nearby the cache |
|  | WheriGo cache |
|  | Cache available in winter time |
|  | Cache includes a wireless beacon |